



## **Stafford Invitational**

**October 13, 2007**

1:15pm	Practice
2:30pm	Load Equipment
2:45pm	Get dressed into uniform
3:15pm	Uniform Inspection
3:30pm	Load Busses
3:45pm	Leave for Stafford
4:45pm	Arrive at Stafford
5:45pm	Warm-up
6:30pm	Performance
7:00pm	Change out of uniform into warm up suits
7:30pm	Go to stadium and enjoy the bands
9:00pm	Awards
9:30pm	Load Busses
9:45pm	Leave Stafford
10:45pm	Arrive at Woodbridge and unload

### **Students should bring:**

Money for snacks and dinner  
Warm up suit / Band Shirt  
Instrument and All uniform parts



Start **3001 Old Bridge Rd  
Woodbridge, VA 22192**  
End **33 Stafford Indians Ln  
Fredericksburg, VA 22405**  
Travel **29.4 mi – about 35 mins, up to 45 mins  
in traffic**

**Save trees. Go green!**  
Download Google Maps for mobile  
Text maps to 466453

**3001 Old Bridge Rd  
Woodbridge, VA 22192**

Drive: 29.4 mi – about 35 mins, up to 45 mins in traffic

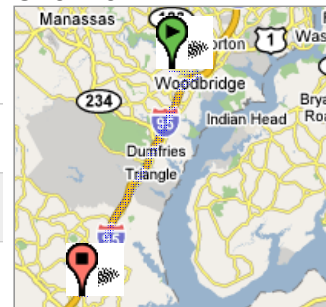
- |   |                    |
|---|--------------------|
| 1. Head <b>east</b> on <b>VA-641 E</b> toward <b>Antietam Rd</b>  | 2.8 mi<br>5 mins   |
| ➔ 2. Turn <b>right</b> at <b>Gordon Blvd/VA-123 S</b>             | 0.3 mi<br>1 min    |
| 3. Merge onto <b>I-95 S</b> via the ramp to <b>Fredericksburg</b> | 24.0 mi<br>23 mins |
| 4. Take exit <b>136</b> toward <b>US-1</b>                        | 0.4 mi<br>1 min    |
| ⬅ 5. Turn <b>left</b> at <b>Centreport Pkwy</b>                   | 1.2 mi<br>3 mins   |
| ⬅ 6. Turn <b>left</b> at <b>Jefferson Davis Hwy/US-1 S</b>        | 0.2 mi<br>1 min    |
| ➔ 7. Turn <b>right</b> at <b>Mountain View Rd</b>                 | 0.4 mi<br>1 min    |
| ⬅ 8. Turn <b>left</b> at <b>Stafford Indians Ln</b>               | 0.2 mi<br>1 min    |

**33 Stafford Indians Ln  
Fredericksburg, VA 22405**

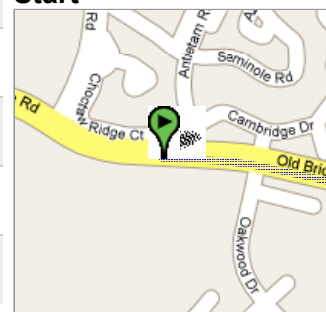
These directions are for planning purposes only. You may find that construction projects, traffic, or other events may cause road conditions to differ from the map results.

Map data ©2007 NAVTEQ™

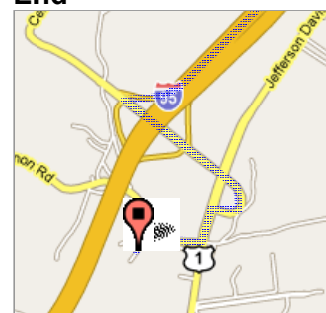
**Overview**



**Start**



**End**



Map data ©2007 NAVTEQ™